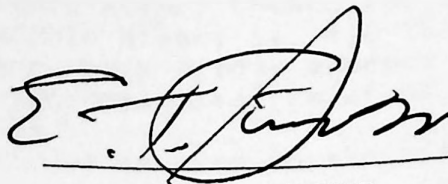


BE IT ORDAINED by the City Council of the City of Hamilton, Alabama, that the public health or public good requires that certain territory, to-wit:

Begin at a point in the center of the Buttahatchie River where a bridge crosses said river on U. S. Highway 78; thence run upstream, with meander of said river, a distance of approximately 2, 184 feet to a point in said river; thence run in a southerly direction approximately 858 feet to a point; thence run in a southwesterly direction approximately 992 feet to a point in the center of U. S. Highway 78, said point also being where County Road 35 intersects said highway; thence run southeasterly along U. S. Highway 78, approximately 2, 110 feet to a point in said highway; thence run in a southwesterly direction approximately 1, 030 feet to the southeast corner of NE $\frac{1}{4}$  of NE $\frac{1}{4}$ , Section 22, Township 11 South, Range 14 West; thence run west along south boundary of said forty, approximately 1320 feet to the southwest corner of said forty; thence run north, along west boundary of NE $\frac{1}{4}$  of NE $\frac{1}{4}$  of Section 22, to the northwest corner of said forty; thence run west, along north boundary of NW $\frac{1}{4}$  of NE $\frac{1}{4}$ , approximately 850 feet to where said boundary intersects centerline of County Road 35 (locally known as Fulton Bridge Road); thence run in a southwesterly direction, along centerline of Fulton Bridge Road, approximately 6, 650 feet to a point where said County Road is intersected by a gravel road, said point being approximately 300 feet north and 560 feet west of southeast corner of SE $\frac{1}{4}$  of NW $\frac{1}{4}$ , Section 21, Township 11 South, Range 14 West; thence run, with meander of gravel road, in a northeasterly direction, along centerline of gravel road, a distance of approximately 1584 feet to a point in gravel road; thence run east a distance of 400 feet to the center of the Buttahatchie River; thence run upstream with meander of the Buttahatchie River, 14, 410 feet (2.7 miles) to a point in said river where bridge crosses said river on U. S. Highway 78, and the designated point of beginning of the land herein described.

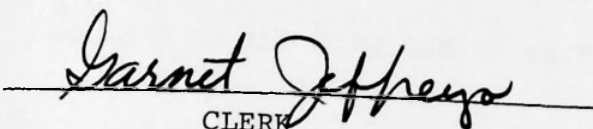
shall be brought within the limits of the City of Hamilton, Alabama; and that a certified copy of this Ordinance and attached thereto a plat or map of said territory be delivered by E. T. Sims, Jr., Mayor, to Honorable Annette Bozeman, Judge of Probate of Marion County, Alabama.

The Mayor then announced that the Ordinance had been duly adopted.



MAYOR

ATTEST:



CLERK

STATE OF ALABAMA )  
 )  
COUNTY OF MARION )

I, Garnet Jeffreys, the duly appointed and acting City Clerk of the City of Hamilton, Alabama, hereby certify that the attached pages constitute a true, correct and complete copy of the Minutes of a Regular Meeting of the City Council of the City of Hamilton, Alabama, held at 7:00 P.M. on August 8, 1977, as the same appear in the records of said Council.

Witness my signature as said Clerk under this seal of said City this, the 8 day of August, 1977.

Garnet Jeffreys  
As Clerk of the City of Hamilton, Alabama

(SEAL)

A regular meeting of the City Council of the City of Hamilton, Alabama, was held at the City Hall in Hamilton, Alabama, at

7:00 P.M., on Monday, August 8, 1977.

Mayor E. T. Sims, Jr., presided over the meeting and upon a roll call, the following were present: E. T. Sims, Jr., Mayor,

and Lowell D. Cantrell, Robert L. Loden,  
Tommy H. Fikes, Larry W. Davis,  
John L. Zuck, Councilmen. Absent: None

The Mayor then announced that a quorum was present and that the meeting was open for business.

The Mayor announced that the City of Hamilton had received a petition from property owners of the following described land, to-wit:

Begin at a point in the center of the Buttahatchie River where a bridge crosses said river on U. S. Highway 78; thence run upstream, with meander of said river, a distance of approximately 2, 184 feet to a point in said river; thence run in a southerly direction approximately 858 feet to a point; thence run in a southwesterly direction approximately 992 feet to a point in the center of U. S. Highway 78, said point also being where County Road 35 intersects said highway; thence run southeasterly along U. S. Highway 78, approximately 2,110 feet to a point in said highway; thence run in a southwesterly direction approximately 1, 030 feet to the southeast corner of NE $\frac{1}{4}$  of NE $\frac{1}{4}$ , Section 22, Township 11 South, Range 14 West; thence run west along south boundary of said forty, approximately 1320 feet to the southwest corner of said forty; thence run north, along west boundary of NE $\frac{1}{4}$  of NE $\frac{1}{4}$  of Section 22, to the northwest corner of said forty; thence run west, along north boundary of NE $\frac{1}{4}$  of NE $\frac{1}{4}$ , approximately 850 feet to where said boundary intersects centerline of County Road 35 (locally known as Fulton Bridge Road); thence run in a southwesterly direction, along centerline of Fulton Bridge Road, approximately 6, 650 feet to a point where said County Road is intersected by a gravel road, said point being approximately 300 feet north and 560 feet west of southeast corner of SE $\frac{1}{4}$  of NW $\frac{1}{4}$ , Section 21, Township 11 South, Range 14 West; thence run, with meander of gravel road, in a northeasterly direction, along centerline of gravel road, a distance of approximately 1584 feet to a point in gravel road; thence run east a distance of 400 feet to the center of the Buttahatchie River; thence run upstream with meander of the Buttahatchie River, 14, 410 feet (2.7 miles) to a point in said river where bridge crosses said river on U. S. Highway 78, and the designated point of beginning of the land herein described.

requesting that this property be annexed to the City of Hamilton; that said petition had been signed by owners of the property sought to be annexed and that said property owners wanted to be included in the City Limits of Hamilton.

The Mayor then stated that in his opinion the public health or public good required the hereinabove described territory be brought within the City Limits of the City of Hamilton. After discussion, Councilman Robert L. Loden, moved for the immediate consideration of the following Ordinance and Councilman

John L. Zuck seconded the motion:

ORDINANCE NO. 397

BE IT ORDAINED by the City Council of the City of Hamilton, Alabama, that the public health or public good requires that certain territory, to-wit:

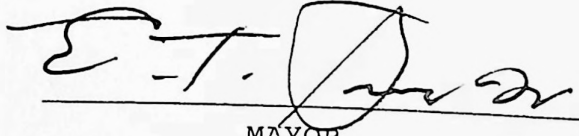
Begin at a point in the center of the Buttahatchie River where a bridge crosses said river on U. S. Highway 78; thence run upstream, with meander of said river, a distance of approximately 2, 184 feet to a point in said river; thence run in a southerly direction approximately 858 feet to a point; thence run in a southwesterly direction approximately 992 feet to a point in the center of U. S. Highway 78, said point also being where County Road 35 intersects said highway; thence run southeasterly along U. S. Highway 78, approximately 2, 110 feet to a point in said highway; thence run in a southwesterly direction approximately 1, 030 feet to the southeast corner of NE $\frac{1}{4}$  of NE $\frac{1}{4}$ , Section 22, Township 11 South, Range 14 West; thence run west along south boundary of said forty, approximately 1320 feet to the southwest corner of said forty; thence run north, along west boundary of NE $\frac{1}{4}$  of NE $\frac{1}{4}$  of Section 22, to the northwest corner of said forty; thence run west, along north boundary of NW $\frac{1}{4}$  of NE $\frac{1}{4}$ , approximately 850 feet to where said boundary intersects centerline of County Road 35 (locally known as Fulton Bridge Road); thence run in a southwesterly direction, along centerline of Fulton Bridge Road, approximately 6, 650 feet to a point where said County Road is intersected by a gravel road, said point being approximately 300 feet north and 560 feet west of southeast corner of SE $\frac{1}{4}$  of NW $\frac{1}{4}$ , Section 21, Township 11 South, Range 14 West; thence run, with meander of gravel road, in a northeasterly direction, along centerline of gravel road, a distance of approximately 1584 feet to a point in gravel road; thence run east a distance of 400 feet to the center of the Buttahatchie River; thence run upstream with meander of the Buttahatchie River, 14, 410 feet (2.7 miles) to a point in said river where bridge crosses said river on U. S. Highway 78, and the designated point of beginning of the land herein described.

shall be brought within the limits of the City of Hamilton, Alabama, and that a certified copy of this Ordinance and attached thereto a plat or map of said territory be delivered by E. T. Sims, Jr., Mayor to Honorable Annette Bozeman, Judge of Probate of Marion County, Alabama.

After discussion and upon a vote being taken those voting in favor of the Ordinance were as follows: E. T. Sims, Jr., Mayor and

Lowell D. Cantrell , Robert L. Loden ,  
Tommy H. Fikes , Larry W. Davis ,  
John L. Zuck , Councilmen. Those voting "Nay":  
None .

The Mayor then announced that said Ordinance had been in all things duly and legally adopted.

  
MAYOR

Attest:

Garnet Jefferys  
CLERK